





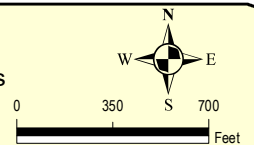


- | | | |
|---|--|---|
|  Remove |  Property Owner |  Bexar County |
|  Secondary Arterial Type A 86' |  BCAD Parcels |  Adjacent Counties |



MAJOR THROUGHFARE PLAN (MTP) **Amendment to Senior Road** **Attachment A**

Data Source: City of San Antonio Enterprise GIS, Bexar Metro 911, Bexar Appraisal District
 "This Geographic Information System Product, received from The City of San Antonio is provided 'as is' without warranty of any kind, and the City of San Antonio expressly disclaims all express and implied warranties, including but not limited to the implied warranties of merchantability and fitness for a particular purpose. The City of San Antonio does not warrant, guarantee, or make any representations regarding the use, or the results of the use, of the information provided to you by the City of San Antonio in terms of completeness, accuracy, reliability, timeliness or otherwise. The entire risk as to the results and performance of any information obtained from the City of San Antonio is solely assumed by the recipient."

"Please contact the responsible City of San Antonio Department for specific determinations."
 Map Creation Date: 6/30/2022
 PDF Filename: 1901GG41.pdf
 Map Created by: Gustavo Gutierrez
 Map File location: C:\Arcview\MTP\Senior Road.mxd

